
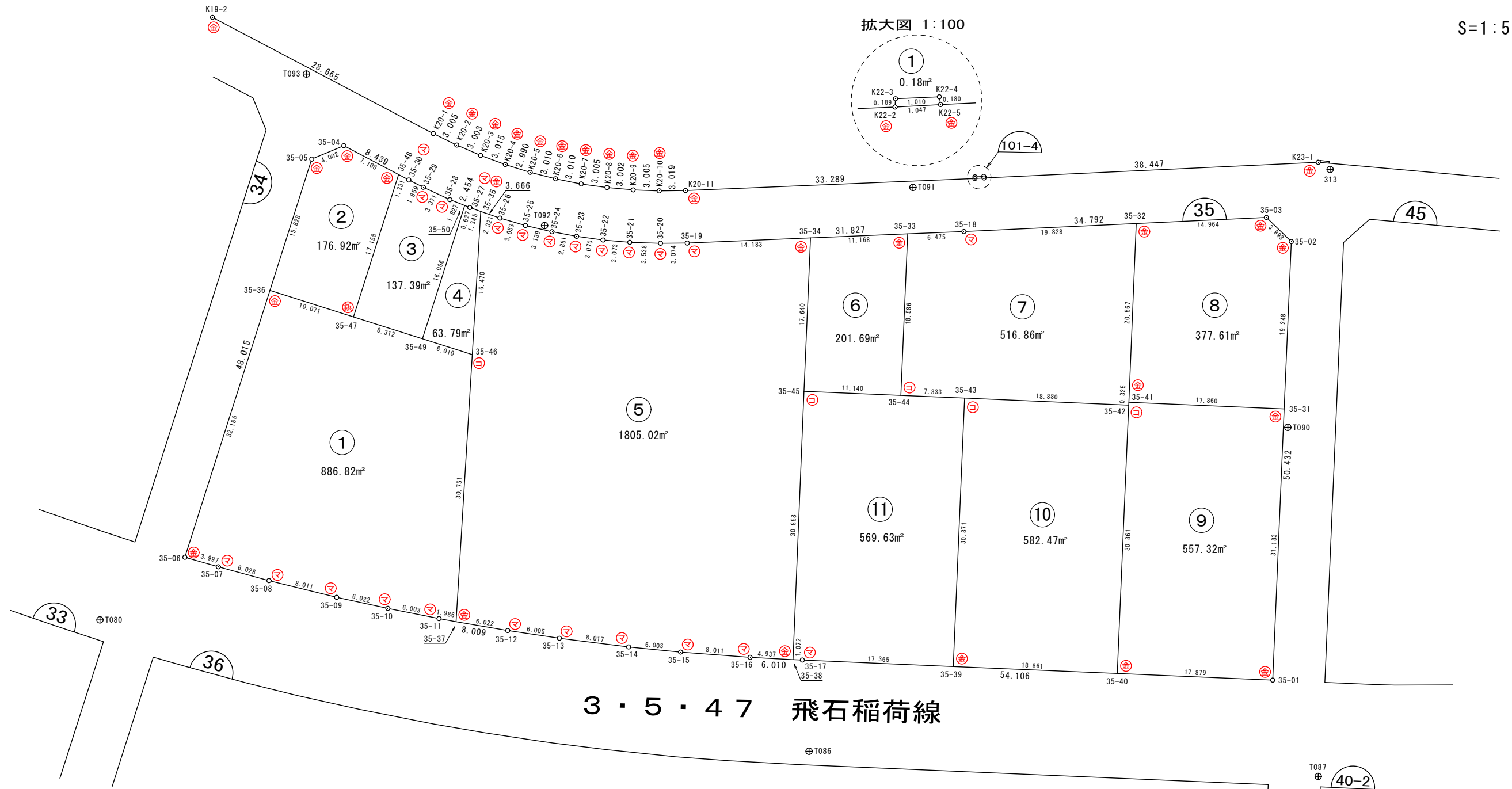
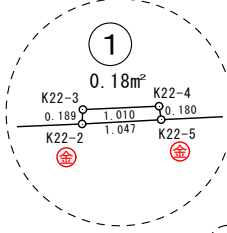


35街区 画地出来形確認図 (5875.57m²)



S=1:500

拡大図 1:100



3・5・47 飛石稻荷線

凡 例	
事 項	記 号
金属プレート	⊕
コンクリート杭	⊖
金属 鈹	⊗
合成樹脂杭	⊙
マーキング	⊚

画地面積(座標法)計算簿

画地番号：35-01

点名	Xn	Yn	距離	方向角	X _{n+1} -X _{n-1}	Y _{n+1} -Y _{n-1}	X _n *(Y _{n+1} -Y _{n-1})	Y _n *(X _{n+1} -X _{n-1})
35-37	47816.627	-70904.848	1.986	320° 27' 10"	-20.782	-22.425	-1072287.860475	1473544.551136
35-11	47818.159	-70906.113	6.003	321° 16' 07"	6.215	-5.021	-240094.976339	-440681.492295
35-10	47822.842	-70909.869	6.022	322° 14' 16"	9.444	-7.444	-355993.235848	-669672.802836
35-09	47827.603	-70913.557	8.011	323° 47' 17"	11.225	-8.421	-402756.244863	-796004.677325
35-08	47834.067	-70918.290	6.028	325° 18' 39"	11.421	-8.164	-390517.322988	-809957.790090
35-07	47839.024	-70921.721	3.997	325° 55' 13"	8.268	-5.671	-271295.105104	-586380.789228
35-06	47842.335	-70923.961	32.186	57° 41' 22"	20.515	24.963	1194288.208605	-1455005.059915
35-36	47859.539	-70896.758	10.071	147° 36' 14"	8.700	32.599	1560173.111861	-616801.794600
35-47	47851.035	-70891.362	14.323	147° 36' 13"	-20.598	13.070	625413.027450	1460220.274476
35-46	47838.941	-70883.688	30.751	223° 28' 46"	-34.408	-13.486	-645155.958326	2438965.936704
倍面積								1773.643973
面積								886.8219865
地積								886.82

画地面積(座標法)計算簿

画地番号：35-02

点名	Xn	Yn	距離	方向角	$X_{n+1}-X_n$	$Y_{n+1}-Y_n$	$X_n*(Y_{n+1}-Y_n)$	$Y_n*(X_{n+1}-X_n)$
35-47	47851.035	-70891.362	10.071	327° 36' 14"	-0.692	-19.882	-951374.277870	49056.822504
35-36	47859.539	-70896.758	15.828	57° 38' 57"	16.974	7.976	381727.683064	-1203401.570292
35-05	47868.009	-70883.386	4.002	107° 25' 48"	7.271	17.191	822898.942719	-515393.099606
35-04	47866.810	-70879.567	7.108	157° 45' 15"	-7.778	6.510	311612.933100	551301.272126
35-48	47860.231	-70876.876	17.158	237° 35' 31"	-15.775	-11.795	-564511.424645	1118082.718900
							倍面積	353.856368
							面積	176.9281840
							地積	176.92

画地面積(座標法)計算簿

画地番号：35-03

点名	Xn	Yn	距離	方向角	X _{n+1} -X _{n-1}	Y _{n+1} -Y _{n-1}	X _n *(Y _{n+1} -Y _{n-1})	Y _n *(X _{n+1} -X _{n-1})
35-50	47852.627	-70873.344	1.827	331° 34' 11"	10.218	12.694	607441.247138	-724183.828992
35-28	47854.234	-70874.214	3.371	335° 00' 02"	4.663	-2.295	-109825.467030	-330486.459882
35-29	47857.290	-70875.639	1.859	336° 42' 59"	4.764	-2.160	-103371.746400	-337651.544196
35-30	47858.998	-70876.374	1.331	337° 50' 49"	2.941	-1.237	-59201.580526	-208447.415934
35-48	47860.231	-70876.876	17.158	237° 35' 31"	-7.963	-14.988	-717329.142228	564392.563588
35-47	47851.035	-70891.362	8.312	147° 36' 08"	-16.215	-10.032	-480041.583120	1149503.434830
35-49	47844.016	-70886.908	16.066	57° 35' 27"	1.592	18.018	862053.480288	-112851.957536
							倍面積	-274.791878
							面積	137.3959390
							地積	137.39

画地面積(座標法)計算簿

画地番号：35-04

点名	Xn	Yn	距離	方向角	X _{n+1} -X _{n-1}	Y _{n+1} -Y _{n-1}	X _n *(Y _{n+1} -Y _{n-1})	Y _n *(X _{n+1} -X _{n-1})
35-50	47852.627	-70873.344	16.066	237° 35' 27"	-8.059	-13.862	-663333.115474	571168.279296
35-49	47844.016	-70886.908	6.010	147° 36' 20"	-13.686	-10.344	-494898.501504	970158.222888
35-46	47838.941	-70883.688	16.470	43° 23' 28"	6.894	14.535	695339.007435	-488672.145072
35-35	47850.910	-70872.373	1.345	329° 59' 09"	13.134	10.642	509229.384220	-930837.746982
35-27	47852.075	-70873.046	0.627	331° 38' 15"	1.717	-0.971	-46464.364825	-121689.019982
							倍面積	-127.590148
							面積	63.7950740
							地積	63.79

画地面積(座標法)計算簿

画地番号：35-05

点名	Xn	Yn	距離	方向角	X _{n+1} -X _{n-1}	Y _{n+1} -Y _{n-1}	X _n *(Y _{n+1} -Y _{n-1})	Y _n *(X _{n+1} -X _{n-1})
35-38	47788.397	-70877.985	4.937	313° 02' 48"	-19.437	-24.395	-1165797.944815	1377655.394445
35-16	47791.767	-70881.593	8.011	314° 17' 49"	8.965	-9.342	-446470.687314	-635453.481245
35-15	47797.362	-70887.327	6.003	315° 40' 29"	9.890	-9.929	-474580.007298	-701075.664030
35-14	47801.657	-70891.522	8.017	317° 09' 12"	10.173	-9.647	-461142.585079	-721179.453306
35-13	47807.535	-70896.974	6.005	318° 30' 13"	10.376	-9.431	-450872.862585	-735627.002224
35-12	47812.033	-70900.953	6.022	319° 42' 26"	9.092	-7.874	-376471.947842	-644631.464676
35-37	47816.627	-70904.848	30.751	43° 28' 46"	26.908	17.265	825554.065155	-1907907.649984
35-46	47838.941	-70883.688	16.470	43° 23' 28"	34.283	32.475	1553569.608975	-2430105.475704
35-35	47850.910	-70872.373	2.321	149° 00' 54"	9.979	12.510	598614.884100	-707235.410167
35-26	47848.920	-70871.178	3.053	146° 13' 55"	-4.528	2.892	138379.076640	320904.693984
35-25	47846.382	-70869.481	3.139	143° 12' 37"	-5.052	3.577	171146.508414	358032.618012
35-24	47843.868	-70867.601	2.881	140° 31' 13"	-4.738	3.712	177596.438016	335770.693538
35-23	47841.644	-70865.769	3.070	137° 57' 26"	-4.504	3.888	186008.311872	319179.423576
35-22	47839.364	-70863.713	3.073	134° 53' 40"	-4.449	4.233	202504.027812	315272.659137
35-21	47837.195	-70861.536	3.538	131° 48' 15"	-4.528	4.815	230336.093925	320861.035008
35-20	47834.836	-70858.898	3.074	129° 32' 09"	-4.316	5.009	239604.693524	305827.003768
35-19	47832.879	-70856.527	14.183	127° 37' 17"	-10.615	13.605	650766.318795	752142.034105
35-34	47824.221	-70845.293	17.640	222° 26' 43"	-21.675	-0.671	-32090.052291	1535571.725775
35-45	47811.204	-70857.198	30.858	222° 20' 49"	-35.824	-32.692	-1563043.881168	2538388.261152
							倍面積	3610.058836
							面積	1805.0294180
							地積	1805.02

画地面積(座標法)計算簿

画地番号：35-06

点名	Xn	Yn	距離	方向角	X _{n+1} -X _{n-1}	Y _{n+1} -Y _{n-1}	X _n *(Y _{n+1} -Y _{n-1})	Y _n *(X _{n+1} -X _{n-1})
35-44	47803.685	-70848.977	11.140	312° 26' 47"	-6.205	-20.756	-992213.285860	439617.902285
35-45	47811.204	-70857.198	17.640	42° 26' 43"	20.536	3.684	176136.475536	-1455123.418128
35-34	47824.221	-70845.293	11.168	127° 34' 59"	6.205	20.756	992639.531076	-439595.043065
35-33	47817.409	-70836.442	18.586	222° 24' 27"	-20.536	-3.684	-176159.334756	1454697.172912
							倍面積	403.385996
							面積	201.6929980
							地積	201.69

画地面積(座標法)計算簿

画地番号：35-07

点名	X _n	Y _n	距離	方向角	X _{n+1} -X _{n-1}	Y _{n+1} -Y _{n-1}	X _n *(Y _{n+1} -Y _{n-1})	Y _n *(X _{n+1} -X _{n-1})
35-42	47785.994	-70829.632	18.880	312° 27' 54"	12.508	-14.149	-676124.029106	-885937.037056
35-43	47798.741	-70843.560	7.333	312° 23' 10"	17.691	-19.345	-924666.644645	-1253293.419960
35-44	47803.685	-70848.977	18.586	42° 24' 27"	18.668	7.118	340266.629830	-1322608.702636
35-33	47817.409	-70836.442	6.475	127° 42' 12"	9.764	17.658	844359.808122	-691647.019688
35-18	47813.449	-70831.319	19.828	127° 19' 08"	-15.981	20.892	998918.576508	1131955.308939
35-32	47801.428	-70815.550	20.567	222° 22' 17"	-27.216	1.908	91205.124624	1927316.008800
35-41	47786.233	-70829.411	0.325	222° 45' 33"	-15.434	-14.082	-672925.733106	1093181.129374
							倍面積	1033.732227
							面積	516.8661135
							地積	516.86

画地面積(座標法)計算簿

画地番号：35-08

点名	Xn	Yn	距離	方向角	X _{n+1} -X _{n-1}	Y _{n+1} -Y _{n-1}	X _n *(Y _{n+1} -Y _{n-1})	Y _n *(X _{n+1} -X _{n-1})
35-31	47774.180	-70816.230	17.860	312° 26' 26"	-2.151	-26.172	-1250345.838960	152325.710730
35-41	47786.233	-70829.411	20.567	42° 22' 17"	27.248	0.680	32494.638440	-1929959.790928
35-32	47801.428	-70815.550	14.964	127° 19' 04"	6.123	25.762	1231460.388136	-433603.612650
35-03	47792.356	-70803.649	3.993	174° 06' 24"	-13.044	12.311	588371.694716	923562.797556
35-02	47788.384	-70803.239	19.248	222° 26' 46"	-18.176	-12.581	-601225.659104	1286919.672064
							倍面積	755.223228
							面積	377.6116140
							地積	377.61

画地面積(座標法)計算簿

画地番号：35-09

点名	Xn	Yn	距離	方向角	X _{n+1} -X _{n-1}	Y _{n+1} -Y _{n-1}	X _n *(Y _{n+1} -Y _{n-1})	Y _n *(X _{n+1} -X _{n-1})
35-01	47751.159	-70837.265	17.879	312° 25' 46"	-10.958	-34.232	-1634617.674888	776234.749870
35-40	47763.222	-70850.462	30.861	42° 26' 59"	34.835	7.633	364576.673526	-2468075.843770
35-42	47785.994	-70829.632	0.325	42° 45' 33"	23.011	21.051	1005942.959694	-1629860.661952
35-41	47786.233	-70829.411	17.860	132° 26' 26"	-11.814	13.402	640431.094666	836778.661554
35-31	47774.180	-70816.230	31.183	222° 25' 08"	-35.074	-7.854	-375218.409720	2483808.451020
							倍面積	1114.643278
							面積	557.3216390
							地積	557.32

画地面積(座標法)計算簿

画地番号：35-10

点名	Xn	Yn	距離	方向角	X _{n+1} -X _{n-1}	Y _{n+1} -Y _{n-1}	X _n *(Y _{n+1} -Y _{n-1})	Y _n *(X _{n+1} -X _{n-1})
35-40	47763.222	-70850.462	18.861	312° 26' 12"	-10.045	-34.750	-1659771.964500	711692.890790
35-39	47775.949	-70864.382	30.871	42° 24' 50"	35.519	6.902	329749.599998	-2517031.984258
35-43	47798.741	-70843.560	18.880	132° 27' 54"	10.045	34.750	1661006.249750	-711623.560200
35-42	47785.994	-70829.632	30.861	222° 26' 59"	-35.519	-6.902	-329818.930588	2515797.699008
倍面積								1164.954660
面積								582.4773300
地積								582.47

画地面積(座標法)計算簿

画地番号：35-11

点名	X _n	Y _n	距離	方向角	X _{n+1} -X _{n-1}	Y _{n+1} -Y _{n-1}	X _n *(Y _{n+1} -Y _{n-1})	Y _n *(X _{n+1} -X _{n-1})
35-39	47775.949	-70864.382	17.365	312° 27' 31"	-11.069	-33.634	-1606896.268666	784397.844358
35-17	47787.672	-70877.194	1.072	312° 30' 26"	12.448	-13.603	-650055.702216	-882279.310912
35-38	47788.397	-70877.985	30.858	42° 20' 49"	23.532	19.996	955576.786412	-1667900.743020
35-45	47811.204	-70857.198	11.140	132° 26' 47"	15.288	29.008	1386907.405632	-1083264.843024
35-44	47803.685	-70848.977	7.333	132° 23' 10"	-12.463	13.638	651946.656030	882990.800351
35-43	47798.741	-70843.560	30.871	222° 24' 50"	-27.736	-15.405	-736339.605105	1964916.980160
							倍面積	1139.272087
							面積	569.6360435
							地積	569.63