


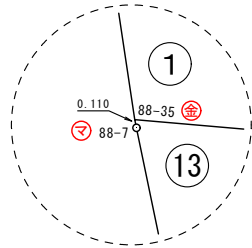
88街区 画地出来形確認図 (3329.82m²)



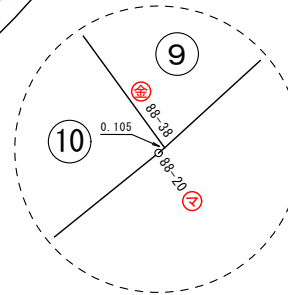
S=1:500



拡大図 1:100



拡大図 1:100



凡 例	
事 項	記 号
金属プレート	⊕
コンクリート杭	⊖
金属釘	⊗
合成樹脂杭	⊙
マーキング	⊚

画地面積(座標法)計算簿

画地番号：88- 1

点名	Xn	Yn	距離	方向角	X _{n+1} -X _{n-1}	Y _{n+1} -Y _{n-1}	X _n *(Y _{n+1} -Y _{n-1})	Y _n *(X _{n+1} -X _{n-1})
88-1	47668.478	-71289.078	4.008	229° 51' 28"	-0.919	-22.112	-1054045.385536	65514.662682
88-2	47665.894	-71292.142	8.004	184° 51' 57"	-10.560	-3.743	-178413.441242	752845.019520
88-3	47657.918	-71292.821	1.796	182° 46' 35"	-9.770	-0.766	-36505.965188	696530.861170
88-4	47656.124	-71292.908	1.798	179° 10' 18"	-3.592	-0.061	-2907.023564	256084.125536
88-5	47654.326	-71292.882	1.797	175° 20' 32"	-3.590	0.172	8196.544072	255941.446380
88-6	47652.534	-71292.736	1.679	171° 28' 27"	-3.453	0.395	18822.750930	246173.817408
88-35	47650.873	-71292.487	20.974	94° 59' 20"	-3.485	21.144	1007530.058712	248454.317195
88-40	47649.049	-71271.592	17.832	5° 01' 30"	15.940	22.457	1070054.693393	-1136069.176480
88-39	47666.813	-71270.030	19.120	274° 59' 44"	19.429	-17.486	-833501.892118	-1384705.412870
							倍面積	-769.660541
							面積	384.8302705
							地積	384.83

画地面積(座標法)計算簿

画地番号：88- 2

点名	Xn	Yn	距離	方向角	X _{n+1} -X _{n-1}	Y _{n+1} -Y _{n-1}	X _n *(Y _{n+1} -Y _{n-1})	Y _n *(X _{n+1} -X _{n-1})
88-39	47666.813	-71270.030	17.832	185° 01' 30"	-16.666	-14.006	-667621.382878	1187786.319980
88-40	47649.049	-71271.592	2.859	143° 46' 31"	-20.071	0.128	6099.078272	1430492.123032
88-49	47646.742	-71269.902	5.689	94° 58' 16"	-2.800	7.358	350584.727636	199555.725600
88-50	47646.249	-71264.234	4.932	94° 49' 35"	-0.908	10.583	504240.253167	64707.924472
88-51	47645.834	-71259.319	19.956	4° 58' 54"	19.466	6.648	316749.504432	-1387133.903654
88-58	47665.715	-71257.586	12.492	275° 02' 33"	20.979	-10.711	-510547.473365	-1494912.896694
							倍面積	-495.292736
							面積	247.6463680
							地積	247.64

画地面積(座標法)計算簿

画地番号：88- 3

点名	Xn	Yn	距離	方向角	X _{n+1} -X _{n-1}	Y _{n+1} -Y _{n-1}	X _n *(Y _{n+1} -Y _{n-1})	Y _n *(X _{n+1} -X _{n-1})
88-58	47665.715	-71257.586	19.956	184° 58' 54"	-18.794	-14.185	-676138.167275	1339215.071284
88-51	47645.834	-71259.319	12.496	95° 02' 27"	-20.979	10.715	510525.111310	1494949.253301
88-52	47644.736	-71246.871	19.967	4° 59' 26"	18.794	14.185	675840.580160	-1339013.693574
88-57	47664.628	-71245.134	12.499	274° 59' 20"	20.979	-10.715	-510726.489020	-1494651.666186
							倍面積	-498.964825
							面積	249.4824125
							地積	249.48

画地面積(座標法)計算簿

画地番号：88- 4

点名	Xn	Yn	距離	方向角	X _{n+1} -X _{n-1}	Y _{n+1} -Y _{n-1}	X _n *(Y _{n+1} -Y _{n-1})	Y _n *(X _{n+1} -X _{n-1})
88-57	47664.628	-71245.134	19.967	184° 59' 26"	-18.795	-14.199	-676790.052972	1339052.293530
88-52	47644.736	-71246.871	0.785	96° 21' 23"	-19.979	-0.956	-45548.367616	1423441.235709
88-53	47644.649	-71246.090	11.712	95° 01' 50"	-1.114	12.448	593080.590752	79368.144260
88-54	47643.622	-71234.423	19.985	5° 01' 34"	18.882	13.418	639282.119996	-1345048.375086
88-56	47663.531	-71232.672	12.510	275° 01' 50"	21.006	-10.711	-510524.080541	-1496313.508032
							倍面積	-499.790381
							面積	249.8951905
							地積	249.89

画地面積(座標法)計算簿

画地番号：88- 5

点名	Xn	Yn	距離	方向角	X _{n+1} -X _{n-1}	Y _{n+1} -Y _{n-1}	X _n *(Y _{n+1} -Y _{n-1})	Y _n *(X _{n+1} -X _{n-1})
88-56	47663.531	-71232.672	19.985	185° 01' 34"	-18.818	-14.256	-679491.297936	1340456.421696
88-54	47643.622	-71234.423	11.163	95° 01' 14"	-20.886	9.370	446420.738140	1487802.158778
88-55	47642.645	-71223.302	17.321	17° 59' 25"	15.498	16.471	784722.005795	-1103818.734396
88-33	47659.120	-71217.952	3.991	326° 17' 24"	19.795	3.135	149411.341200	-1409759.359840
88-34	47662.440	-71220.167	12.552	274° 59' 10"	4.411	-14.720	-701591.116800	-314152.156637
							倍面積	-528.329601
							面積	264.1648005
							地積	264.16

画地面積(座標法)計算簿

画地番号：88- 6

点名	Xn	Yn	距離	方向角	X _{n+1} -X _{n-1}	Y _{n+1} -Y _{n-1}	X _n *(Y _{n+1} -Y _{n-1})	Y _n *(X _{n+1} -X _{n-1})
88-55	47642.645	-71223.302	11.163	275° 01' 14"	8.445	-8.699	-414443.368855	-601480.785390
88-54	47643.622	-71234.423	11.712	275° 01' 50"	2.004	-22.788	-1085702.858136	-142753.783692
88-53	47644.649	-71246.090	1.806	184° 47' 43"	-0.773	-11.818	-563064.461882	55073.227570
88-47	47642.849	-71246.241	11.298	185° 02' 49"	-13.055	-1.145	-54551.062105	930119.676255
88-46	47631.594	-71247.235	17.606	95° 03' 02"	-12.805	16.544	788017.091136	912320.844175
88-45	47630.044	-71229.697	3.230	58° 41' 11"	0.129	20.298	966794.633112	-9188.630913
88-60	47631.723	-71226.937	0.812	20° 58' 36"	2.438	3.051	145324.386873	-173651.272406
88-31	47632.482	-71226.646	2.848	18° 53' 12"	3.454	1.213	57778.200666	-246016.835284
88-32	47635.177	-71225.724	7.850	17° 58' 08"	10.163	3.344	159292.031888	-723867.033012
							倍面積	-555.407303
							面積	277.7036515
							地積	277.70

画地面積(座標法)計算簿

画地番号：88- 7

点名	Xn	Yn	距離	方向角	X _{n+1} -X _{n-1}	Y _{n+1} -Y _{n-1}	X _n *(Y _{n+1} -Y _{n-1})	Y _n *(X _{n+1} -X _{n-1})
88-53	47644.649	-71246.090	0.785	276° 21' 23"	1.887	-0.630	-30016.128870	-134441.371830
88-52	47644.736	-71246.871	12.496	275° 02' 27"	1.185	-13.229	-630292.212544	-84427.542135
88-51	47645.834	-71259.319	4.932	274° 49' 35"	1.513	-17.363	-827274.615742	-107815.349647
88-50	47646.249	-71264.234	1.798	185° 13' 55"	-1.376	-5.079	-241995.298671	98059.585984
88-48	47644.458	-71264.398	18.228	95° 03' 51"	-3.400	17.993	857266.732794	242298.953200
88-47	47642.849	-71246.241	1.806	4° 47' 43"	0.191	18.308	872245.279492	-13608.032031
							倍面積	-66.243541
							面積	33.1217705
							地積	33.12

画地面積(座標法)計算簿

画地番号：88- 8

点名	Xn	Yn	距離	方向角	X _{n+1} -X _{n-1}	Y _{n+1} -Y _{n-1}	X _n *(Y _{n+1} -Y _{n-1})	Y _n *(X _{n+1} -X _{n-1})
88-60	47631.723	-71226.937	3.230	238° 41' 11"	0.196	-1.973	-93977.389479	-13960.479652
88-45	47630.044	-71229.697	17.606	275° 03' 02"	-0.129	-20.298	-966794.633112	9188.630913
88-46	47631.594	-71247.235	11.298	5° 02' 49"	12.805	-16.544	-788017.091136	-912320.844175
88-47	47642.849	-71246.241	18.228	275° 03' 51"	12.864	-17.163	-817694.217387	-916511.644224
88-48	47644.458	-71264.398	3.492	184° 51' 42"	-1.871	-18.453	-879183.183474	133335.688658
88-61	47640.978	-71264.694	1.269	184° 52' 47"	-4.745	-0.404	-19246.955112	338150.973030
88-41	47639.713	-71264.802	14.244	143° 59' 16"	-12.787	8.267	393837.507371	911263.023174
88-44	47628.191	-71256.427	24.825	95° 01' 26"	-13.696	33.105	1576731.263055	975928.024192
88-43	47626.017	-71231.697	2.187	152° 14' 25"	-4.110	25.749	1226322.311733	292762.274670
88-59	47624.081	-71230.678	0.795	30° 10' 25"	-1.248	1.419	67578.570939	88895.886144
88-28	47624.769	-71230.278	2.843	27° 56' 06"	3.200	1.732	82486.099908	-227936.889600
88-29	47627.281	-71228.946	2.843	25° 27' 23"	5.079	2.554	121640.075674	-361771.816734
88-30	47629.848	-71227.724	2.033	22° 46' 10"	4.442	2.009	95688.364632	-316393.550008
							倍面積	-629.276388
							面積	314.6381940
							地積	314.63

画地面積(座標法)計算簿

画地番号：88- 9

点名	Xn	Yn	距離	方向角	X _{n+1} -X _{n-1}	Y _{n+1} -Y _{n-1}	X _n *(Y _{n+1} -Y _{n-1})	Y _n *(X _{n+1} -X _{n-1})
88-59	47624.081	-71230.678	2.187	332° 14' 25"	3.739	0.083	3952.798723	-266331.505042
88-43	47626.017	-71231.697	24.825	275° 01' 26"	4.110	-25.749	-1226322.311733	-292762.274670
88-44	47628.191	-71256.427	1.644	144° 12' 11"	0.840	-23.768	-1132026.843688	-59855.398680
88-42	47626.857	-71255.465	21.500	143° 56' 58"	-18.717	13.615	648439.658055	1333688.538405
88-38	47609.474	-71242.812	2.740	47° 37' 05"	-15.536	14.677	698764.249898	1106828.327232
88-21	47611.321	-71240.788	2.845	45° 15' 23"	3.850	4.045	192587.793445	-274277.033800
88-22	47613.324	-71238.767	2.850	42° 11' 04"	4.115	3.935	187358.429940	-293147.526205
88-23	47615.436	-71236.853	2.849	39° 27' 38"	4.312	3.725	177367.499100	-307173.310136
88-24	47617.636	-71235.042	2.038	37° 00' 17"	3.828	3.038	144662.378168	-272687.740776
88-25	47619.264	-71233.815	0.792	35° 11' 36"	2.276	1.684	80190.840576	-162128.162940
88-26	47619.912	-71233.358	2.843	33° 42' 04"	3.014	2.035	96906.520920	-214697.341012
88-27	47622.278	-71231.780	2.113	31° 26' 00"	4.169	2.680	127627.705040	-296965.290820
							倍面積	-491.281556
							面積	245.6407780
							地積	245.64

画地面積(座標法)計算簿

画地番号：88-10

点名	Xn	Yn	距離	方向角	X _{n+1} -X _{n-1}	Y _{n+1} -Y _{n-1}	X _n *(Y _{n+1} -Y _{n-1})	Y _n *(X _{n+1} -X _{n-1})
88-38	47609.474	-71242.812	21.500	323° 56' 58"	17.451	-12.572	-598546.307128	-1243258.312212
88-42	47626.857	-71255.465	18.572	233° 57' 38"	6.456	-27.671	-1317882.760047	-460025.282040
88-37	47615.930	-71270.483	18.819	143° 58' 22"	-26.147	-3.949	-188035.307570	1863509.319001
88-16	47600.710	-71259.414	3.997	99° 07' 31"	-15.854	15.016	714772.261360	1129746.749556
88-17	47600.076	-71255.467	11.231	54° 02' 14"	5.962	13.038	620609.790888	-424825.094254
88-18	47606.672	-71246.376	1.586	53° 13' 26"	7.546	10.362	493300.335264	-537625.153296
88-19	47607.622	-71245.105	2.841	51° 06' 49"	2.734	3.483	165817.347426	-194784.117070
88-20	47609.406	-71242.893	0.105	49° 59' 11"	1.852	2.293	109168.367958	-131941.837836
							倍面積	-796.271849
							面積	398.1359245
							地積	398.13

画地面積(座標法)計算簿

画地番号：88-11

点名	Xn	Yn	距離	方向角	X _{n+1} -X _{n-1}	Y _{n+1} -Y _{n-1}	X _n *(Y _{n+1} -Y _{n-1})	Y _n *(X _{n+1} -X _{n-1})
88-42	47626.857	-71255.465	1.644	324° 12' 11"	12.261	14.056	669443.101992	-873663.256365
88-44	47628.191	-71256.427	14.244	323° 59' 16"	12.856	-9.337	-444704.419367	-916072.625512
88-41	47639.713	-71264.802	18.577	233° 57' 53"	0.593	-23.398	-1114674.004774	-42260.027586
88-36	47628.784	-71279.825	15.890	143° 59' 28"	-23.783	-5.681	-270579.121904	1695248.077975
88-37	47615.930	-71270.483	18.572	53° 57' 38"	-1.927	24.360	1159924.054800	137338.220741
							倍面積	-590.389253
							面積	295.1946265
							地積	295.19

画地面積(座標法)計算簿

画地番号：88-12

点名	X _n	Y _n	距離	方向角	X _{n+1} -X _{n-1}	Y _{n+1} -Y _{n-1}	X _n *(Y _{n+1} -Y _{n-1})	Y _n *(X _{n+1} -X _{n-1})
88-41	47639.713	-71264.802	1.269	4° 52' 47"	12.194	15.131	720836.497403	-869002.995588
88-61	47640.978	-71264.694	19.410	234° 06' 49"	-10.113	-15.618	-744056.794404	720699.850422
88-62	47629.600	-71280.420	1.009	143° 54' 06"	-12.194	-15.131	-720683.477600	869193.441480
88-36	47628.784	-71279.825	18.577	53° 57' 53"	10.113	15.618	743866.348512	-720852.870225
							倍面積	-37.426089
							面積	18.7130445
							地積	18.71

画地面積(座標法)計算簿

画地番号：88-13

点名	X _n	Y _n	距離	方向角	X _{n+1} -X _{n-1}	Y _{n+1} -Y _{n-1}	X _n *(Y _{n+1} -Y _{n-1})	Y _n *(X _{n+1} -X _{n-1})
88-62	47629.600	-71280.420	12.599	323° 54' 28"	-1.197	-23.148	-1102529.980800	85322.662740
88-15	47639.781	-71287.842	1.337	326° 02' 12"	11.290	-8.169	-389169.370989	-804839.736180
88-14	47640.890	-71288.589	1.794	329° 05' 28"	2.649	-1.669	-79512.645410	-188843.472261
88-13	47642.430	-71289.511	1.800	332° 54' 30"	3.143	-1.742	-82993.113060	-224062.933073
88-12	47644.033	-71290.331	1.795	337° 07' 12"	3.257	-1.518	-72323.642094	-232192.608067
88-11	47645.687	-71291.029	1.794	340° 30' 18"	3.346	-1.297	-61796.456039	-238539.783034
88-10	47647.379	-71291.628	1.126	343° 39' 23"	2.773	-0.916	-43644.999164	-197691.684444
88-9	47648.460	-71291.945	0.665	344° 40' 10"	1.723	-0.493	-23490.690780	-122836.021235
88-8	47649.102	-71292.121	1.698	348° 18' 46"	2.305	-0.520	-24777.533040	-164328.338905
88-7	47650.765	-71292.465	0.110	348° 29' 10"	1.771	-0.366	-17440.179990	-126258.955515
88-35	47650.873	-71292.487	20.974	94° 59' 20"	-1.716	20.873	994616.672129	122337.907692
88-40	47649.049	-71271.592	2.859	143° 46' 31"	-4.131	22.585	1076153.771665	294422.946552
88-49	47646.742	-71269.902	5.689	94° 58' 16"	-2.800	7.358	350584.727636	199555.725600
88-50	47646.249	-71264.234	1.798	185° 13' 55"	-2.284	5.504	262244.954496	162767.510456
88-48	47644.458	-71264.398	3.492	184° 51' 42"	-5.271	-0.460	-21916.450680	375634.641858
88-61	47640.978	-71264.694	19.410	234° 06' 49"	-14.858	-16.022	-763303.749516	1058850.823452
							倍面積	701.314364
							面積	350.6571820
							地積	350.65