
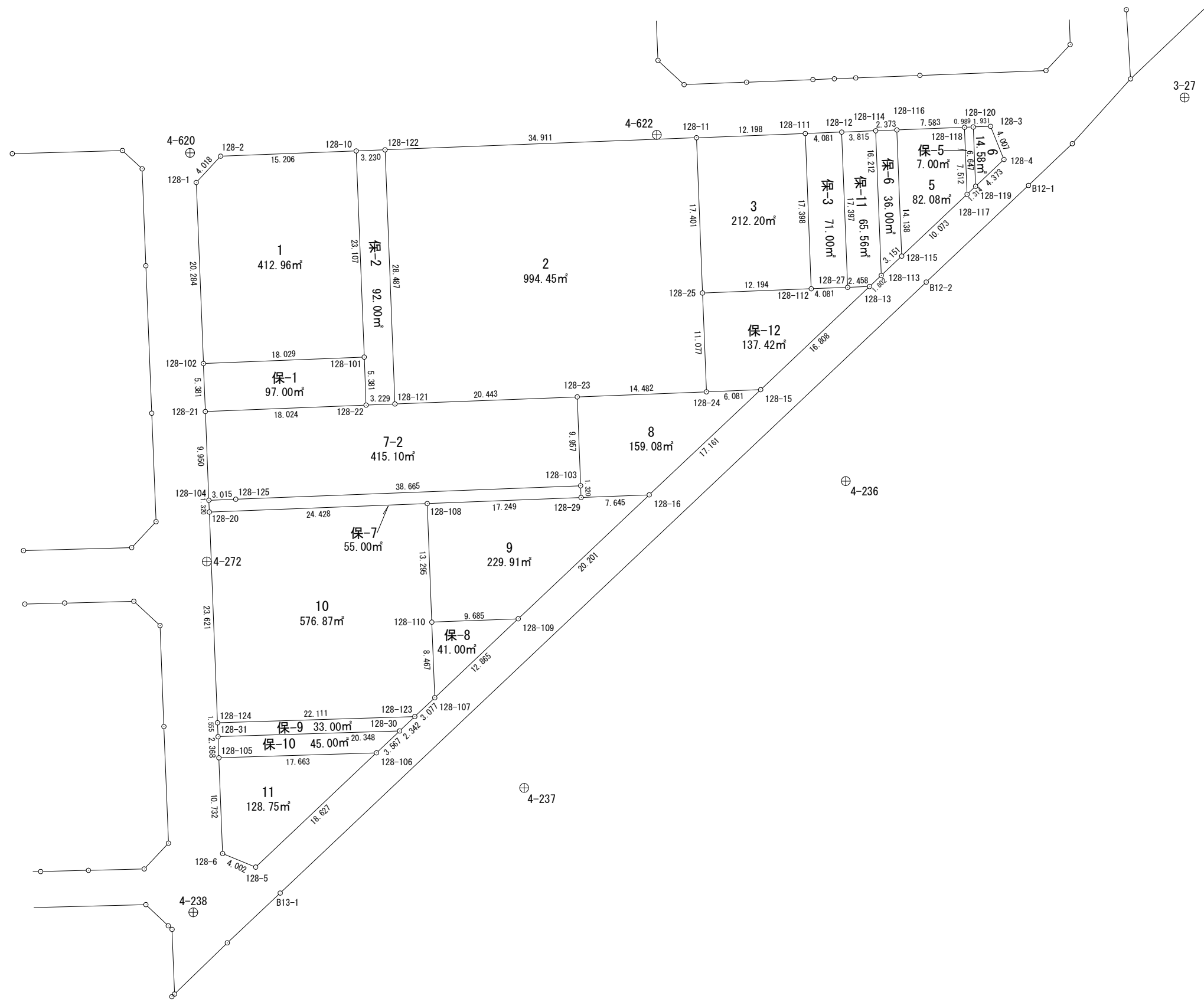


128街区 画地出来形確認図 (3906.06m²)




3-27
⊕
S=1/500



面積計算書 (座標法)

世界測地系 (測地成果2011)

| | | | | | |
|-----------|-------|------|------|-----------------------|-------|
| 所 在 | 地 番 | 公簿地目 | 現況地目 | 地 積 | 所 有 者 |
| 前橋市六供町五丁目 | 128-3 | | | 212.20 m ² | |

| 点 名 | X 座標 | Y 座標 | 辺 長 | 方 向 角 | 測 角 | DX | 倍 積 (Y×DX) |  | |
|---------|-----------|------------|--------|-----------|----------|---------|-----------------|--|--|
| 128-111 | 41033.071 | -67430.340 | 12.198 | 267-46-06 | 89-58-19 | 16.910 | -1140247.049400 | | |
| 128-11 | 41032.596 | -67442.529 | 17.401 | 177-47-01 | 90-00-55 | -17.863 | 1204725.895527 | | |
| 128-25 | 41015.208 | -67441.856 | 12.194 | 87-45-13 | 89-58-12 | -16.910 | 1140441.784960 | | |
| 128-112 | 41015.686 | -67429.671 | 17.398 | 357-47-47 | 90-02-34 | 17.863 | -1204496.213073 | | |
| | | | | | | | | | |
| | | | | | | | | | |
| | | | | | | | | | |
| | | | | | | | | | |
| | | | | | | | | | |
| | | | | | | | | | |
| | | | | | | | | | |
| | | | | | | | | | |
| | | | | | | | | | |
| | | | | | | | | | |
| | | | | | | | | | |
| | | | | | | | | | |
| | | | | | | | | | |
| | | | | | | | | | |
| | | | | | | | | | |
| | | | | | | | | | |
| | | | | | | | | | |
| | | | | | | | | | |
| | | | | | | | | | |
| | | | | | | | 倍面積 | 424.418014 | |
| | | | | | | | 面 積 | 212.2090070 | |

